

# THE "RED PLAN"

RANGITANE CATCHMENT  
FROM KAPIRO RD INTERSECTION WITH  
REDCLIFFS RD.

THERE IS SIGNATURES IN SUPPORT FOR  
EVERY PROPERTY COLOURED IN RED.

AS AT TUESDAY 23 JUNE 2020 (current 24/6/20)  
THERE IS 2000+ SIGNATURES IN SUPPORT.  
OF THE FNH PROPOSED RE-DEVELOPMENT AT  
RANGITANE BOAT RAMP & JETTY.





1977

Kurapani Rd

Loop Rd

Pounamu P

Loop R

Loop Rd

Loop Rd

K. GRIFFIN  
23/7/2020

21/11/2021



PR 2015  
PRE ARS  
12/6/2020




АРОНА


不  
而  
上



# KEY:


  = SIGNED

   = BARE BLOCKS

 = EMPTY HOUSES



 = NO



- BLANK PROPERTIES ARE THOSE WHO ARE EITHER SITTING ON THE FENCE OR HAVE NOT BEEN VISITED.